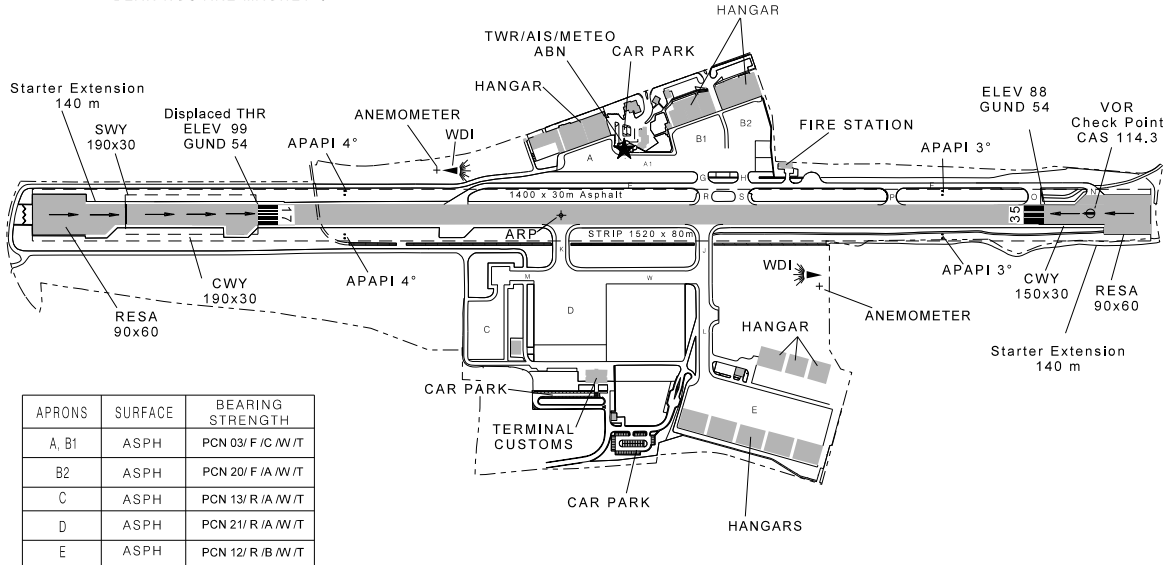


AERODROME CHART – ICAO 38° 43' 32" N 009° 21' 19" W ELEV 99 m TWR 120.300 SMC 121.825 CASCAIS

RWY	DIRECTION	THR	BEARING STRENGTH
17	168°	38°43'46"N 009°21'24"W	PCN42/F/B/W/T
35	348°	38°43'08"N 009°21'11"W	

ELEVATIONS AND DIMENSIONS IN METRES  
BEARINGS ARE MAGNETIC

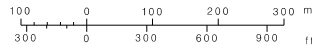


APRONS	SURFACE	BEARING STRENGTH
A, B1	ASPH	PCN 03/ F / C / W / T
B2	ASPH	PCN 20/ F / A / W / T
C	ASPH	PCN 13/ R / A / W / T
D	ASPH	PCN 21/ R / A / W / T
E	ASPH	PCN 12/ R / B / W / T

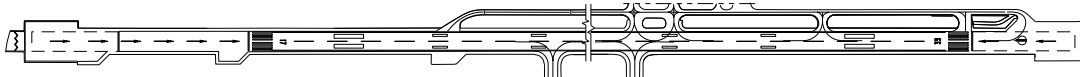
TWY	WIDTH	SURFACE	BEARING STRENGTH
F	8 m	ASPH	PCN 19/ F / C / W / T
H	17 m		PCN 19/ F / C / W / T
G	17 m		PCN 19/ F / C / W / T
J	17 m		PCN 25/ F / B / W / T
K	17 m		PCN 26/ F / A / W / T
L	17 m		PCN 26/ F / A / W / T
R	17 m		PCN 19/ F / C / W / T
S	17 m		PCN 19/ F / C / W / T
W	18 m		PCN 35/ F / B / W / T
N, Q, P	19 m		PCN 19/ F / C / W / T

LEGEND	
Intermediate holding position marking	---
RWY - holding position marking	≡≡≡
TWY and RWY lights	•

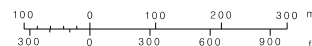
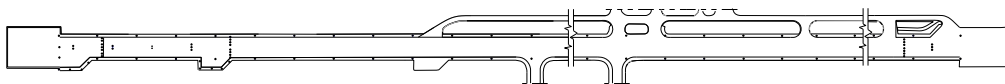
TAXILANE	WIDTH	SURFACE	BEARING STRENGTH
D, M	15 m	ASPH	PCN 35/ F / B / W / T
A1			PCN 03/ F / C / W / T



MARKING AIDS RWY 17 – 35 AND EXIT TWY



LIGHTING AIDS RWY 17 – 35 AND EXIT TWY



COORD THR RWY 35 correction.