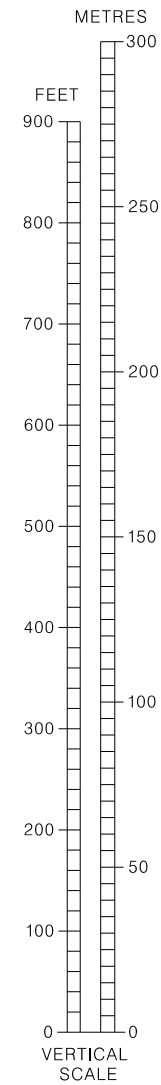


AERODROME OBSTACLE CHART-ICAO
TYPE A (OPERATING LIMITATIONS)

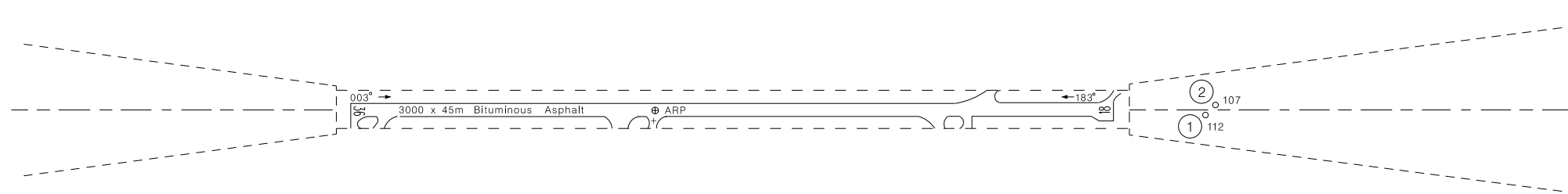
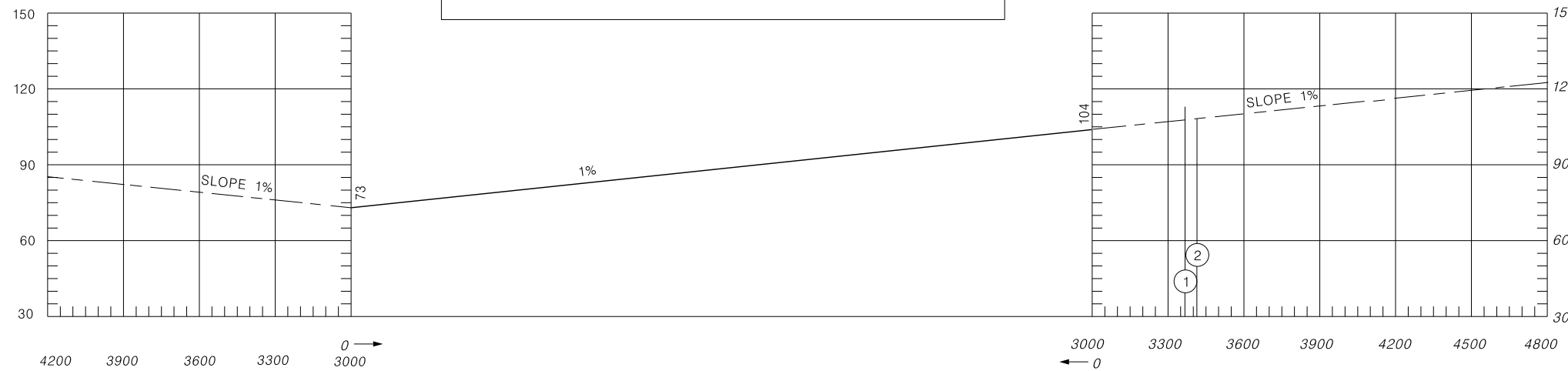
PORTO SANTO

DIMENSIONS AND ELEVATIONS IN METRES

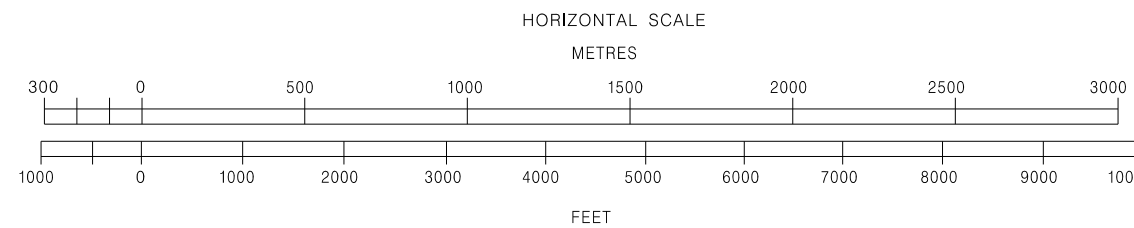
MAGNETIC VARIATION 5° W - 2013



RWY 36/18		
DECLARED DISTANCES		
RWY 36		RWY 18
3000	TAKE-OFF RUN AVAILABLE	3000
3000	TAKE-OFF DISTANCE AVAILABLE	3000
3000	ACCELERATE STOP DISTANCE AVAILABLE	3000
3000	LANDING DISTANCE AVAILABLE	3000



LEGEND	
IDENTIFICATION NUMBER	①
POLE, TOWER, SPIRE, ANTENNA, ETC	○



AMENDMENT RECORD		
N:	DATE	ENTERED BY

THR RWY 18 ELEVY changed. Arresting barrier and GCA removed.