

AERODROME CHART – ICAO


38°46'27"N
009°08'03"W

ELEV 114m

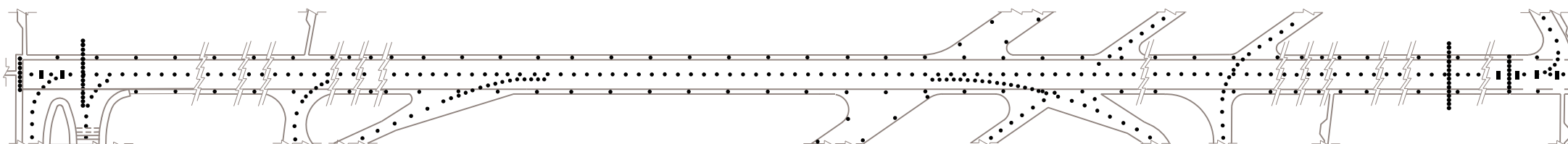
ATIS - 124.150 / 121.950 TWR - 118.100 / 118.500
CLD - 118.950 / 118.500 GND - 121.750 / 118.500

LISBOA

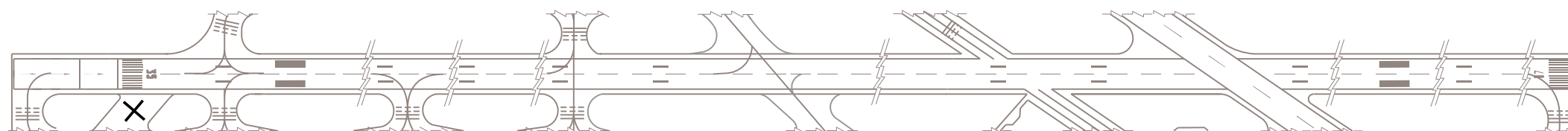
MARKING AIDS RWY 03/21 AND EXIT TWY



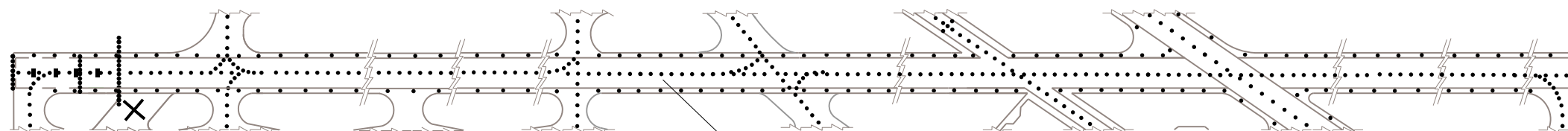
LIGHTING AIDS RWY 03/21 AND EXIT TWY



MARKING AIDS RWY 17/35 AND EXIT TWY



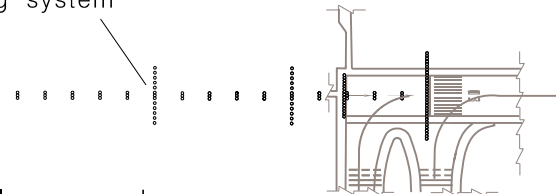
LIGHTING AIDS RWY 17/35 AND EXIT TWY



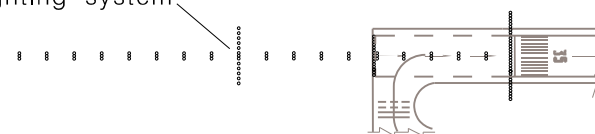
No RWY17/35 centre line lights. When RWY17/35 is operative as a TWY, green lights 15 meters spaced on centre line

LEGEND		
RWY - holding position marking	Precision APCH RWY CAT II/III	
	Non-precision and precision APCH RWY CAT I	
Intermediate holding position marking		
TWY and RWY lights		
Stop bar		
RET's marking		

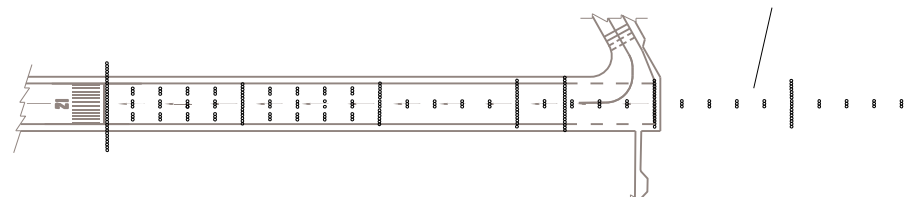
Simple approach lighting system



Simple approach lighting system



Precision approach CAT II/III lighting system



New layout Taxiways M and N